


**TOWN OF PALM BEACH EXISTING FUNCTIONAL CLASSIFICATION MAP - 2017**  
**Planning, Zoning & Building Department**

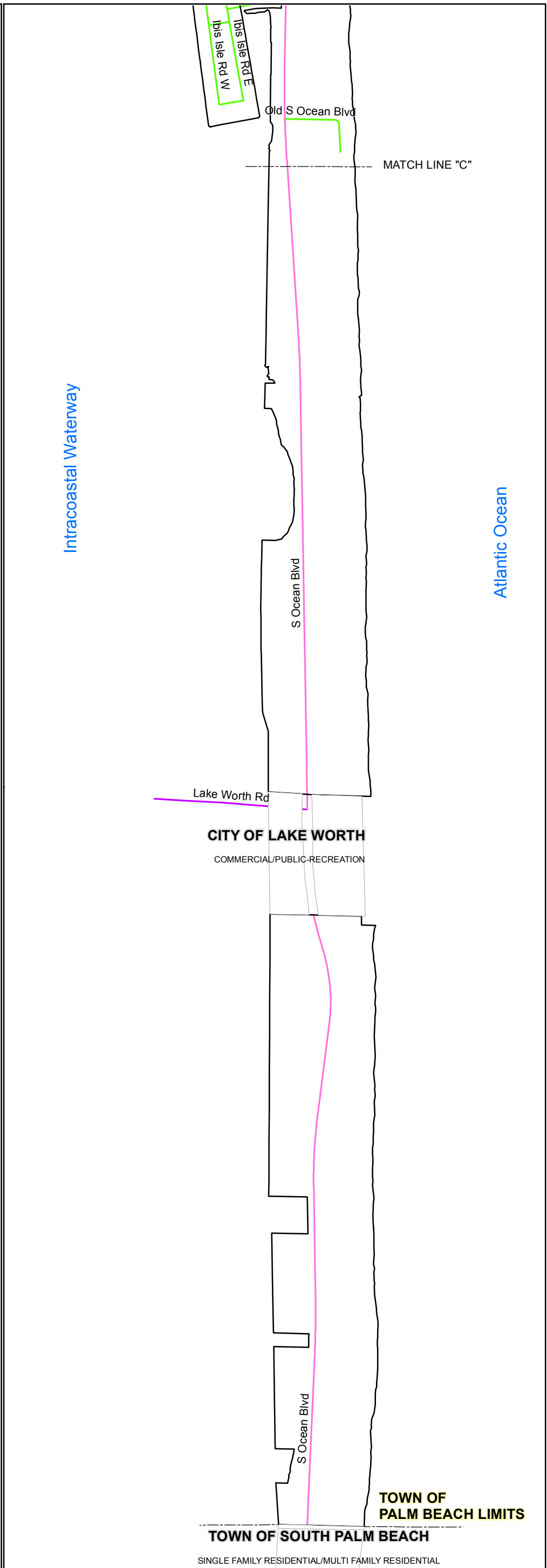
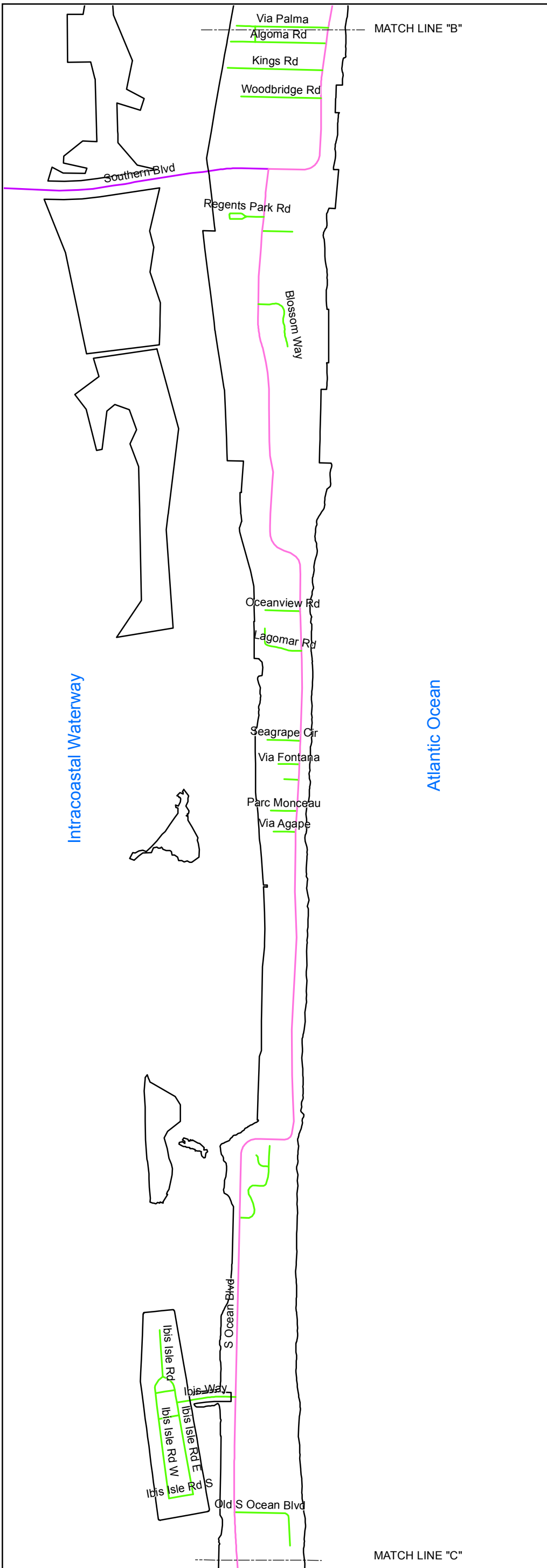
- DIVIDED MAJOR ARTERIAL
- UNDIVIDED COLLECTOR
- UNDIVIDED MAJOR ARTERIAL
- LOCAL ROADS



Map Created: July 28, 2017  
 Town of Palm Beach  
 Information Technologies GIS Department  
 Planning, Zoning & Building Department  
 (561)838-5430  
 Email: pzb@townofpalmbeach.com  
 Website: palmbeach.govoffice.com




**MAP II - 1**



**TOWN OF PALM BEACH EXISTING FUNCTIONAL CLASSIFICATION MAP - 2017**  
**Planning, Zoning & Building Department**

- DIVIDED MAJOR ARTERIAL
- UNDIVIDED COLLECTOR
- UNDIVIDED MAJOR ARTERIAL
- LOCAL ROADS



Map Created: July 28, 2017  
 Town of Palm Beach  
 Information Technologies GIS Department  
 Planning, Zoning & Building Department  
 (561)838-5430  
 Email: pzb@townofpalmbeach.com  
 Website: palmbeach.govoffice.com

